



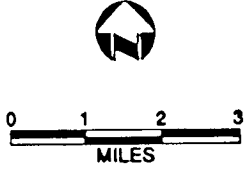


LEGEND

-  7,382' elevation (approximate)
-  Improved roads
-  Rivers, creeks
-  Highways



A north arrow pointing upwards and a scale bar showing 0, 1, 2, and 3 miles.

Source: Based on data provided by Ebasco Environmental 1993

Figure 3D-3.
Upper Owens River Study Segments